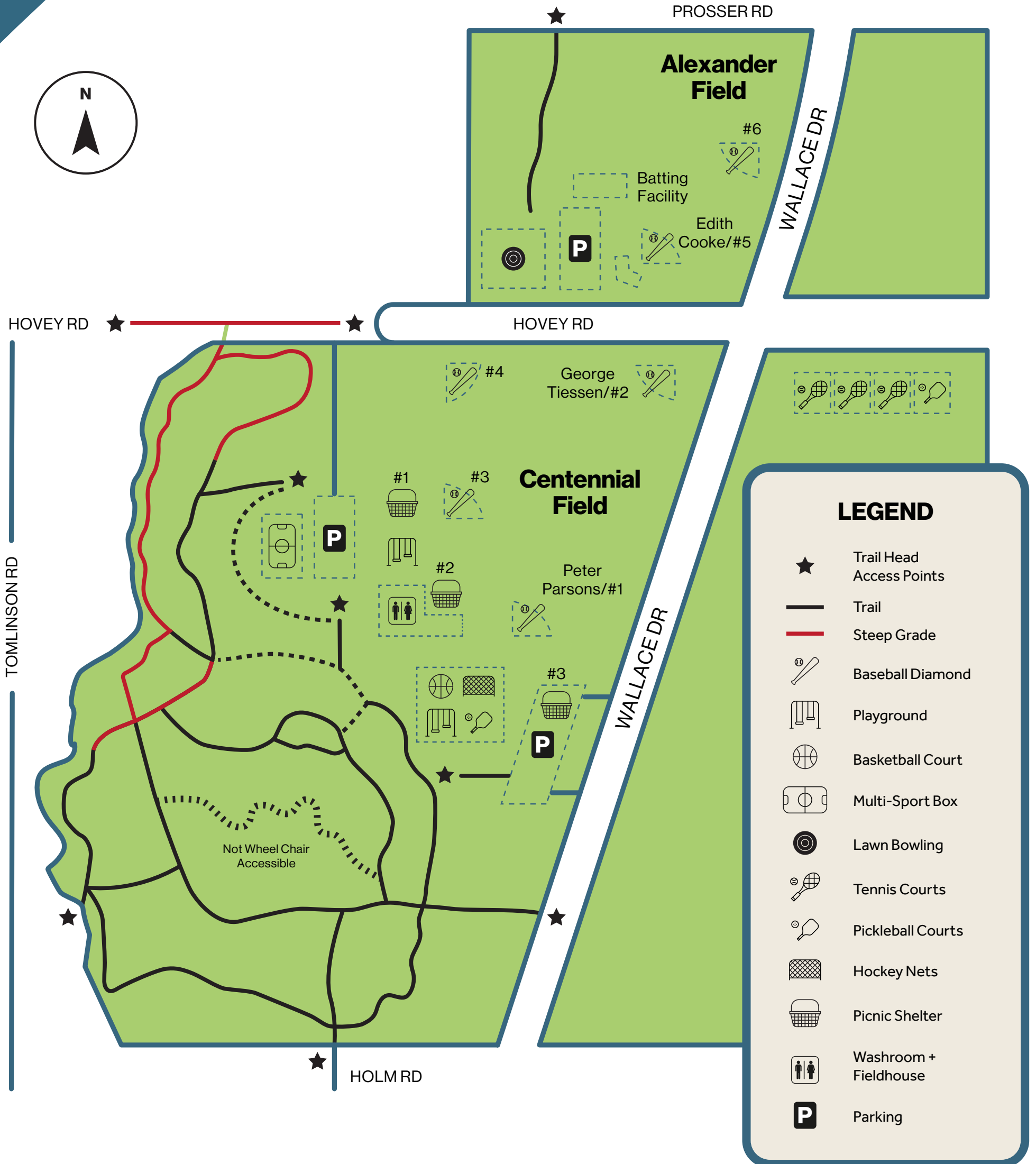

















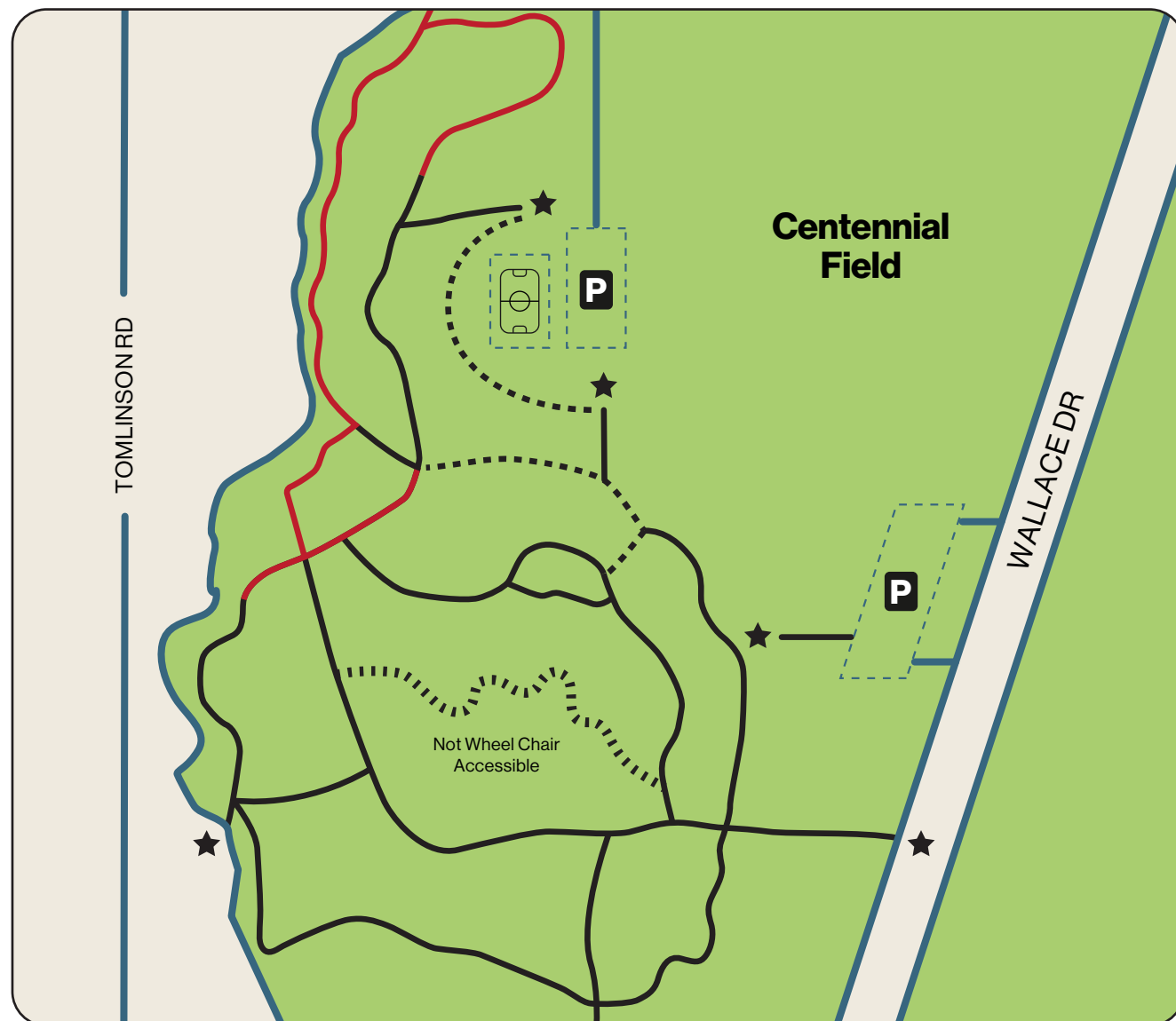

Centennial Park



LEGEND

-  Trail Head Access Points
-  Trail
-  Steep Grade
-  Baseball Diamond
-  Playground
-  Basketball Court
-  Multi-Sport Box
-  Lawn Bowling
-  Tennis Courts
-  Pickleball Courts
-  Hockey Nets
-  Picnic Shelter
-  Washroom + Fieldhouse
-  Parking

Centennial Park Trail Map



Centennial Park is a 18 hectare community park, located in the 7500 block of Wallace Drive, in Saanichton. **Graham Creek, which runs through the park, is part of the Hagan-Graham Watershed; it spans almost half of Central Saanich and is one of the largest watersheds on the Saanich Peninsula.** Restoration measures by our Parks department, local stewardship groups and residents are helping restore the creek. **In partnership with local organizations, we have stabilized the bank and the trails along the creek have been fenced to prevent trampling and allow riparian plant regrowth.**

Reminders

- Your help is needed to preserve and protect our natural areas and wildlife; please stay on designated trails.
- Horses and dogs are not permitted on playfields, children's play areas, or in picnic sites.
- Dogs must be kept on a leash or under control in accordance with the Parks Bylaw.