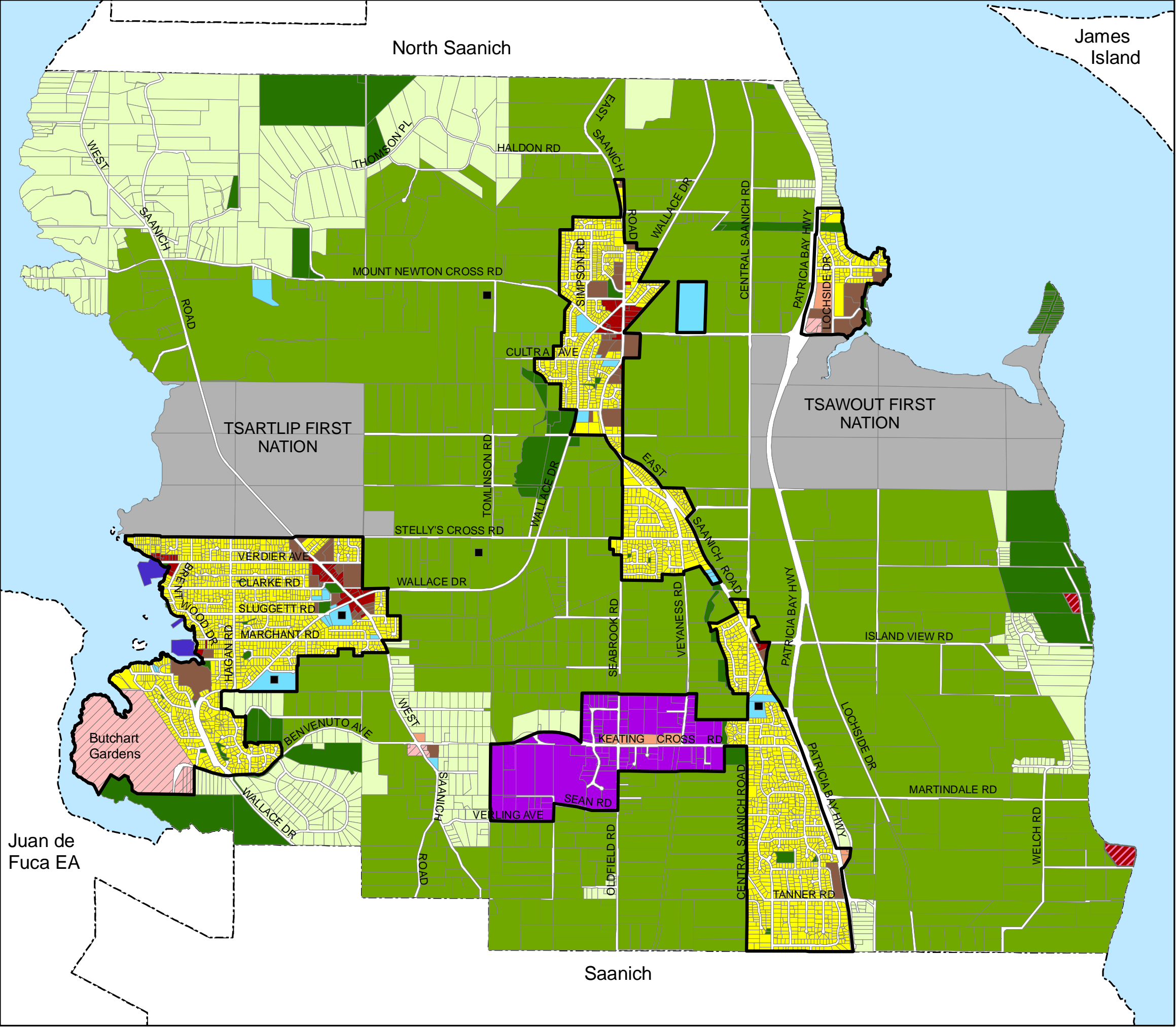


















# Central Saanich Official Community Plan

## Schedule A: Land Use Plan

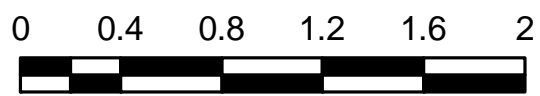


### Legend

-  Urban Settlement Area Boundary
-  Residential
-  Multi-Family Residential
-  Rural
-  Park
-  Agricultural
-  Commercial/Mixed-Use
-  Temporary Commercial
-  Arterial Commercial
-  Tourist Commercial
-  Industrial
-  Marina
-  Civic/Institutional
-  First Nations Lands
-  School



Kilometers



0 0.4 0.8 1.2 1.6 2

Adopted: November 3, 2008  
 Amended: January 11, 2010 - Bylaw no. 1671  
 October 4, 2010 - Bylaw no. 1714  
 January 21, 2013 - Bylaw no. 1786  
 December 16, 2013 - Bylaw No. 1792  
 June 16, 2014 - Bylaw No. 1836